

Wildcat I Wind Farm






Madison County, Indiana

Special Use Area

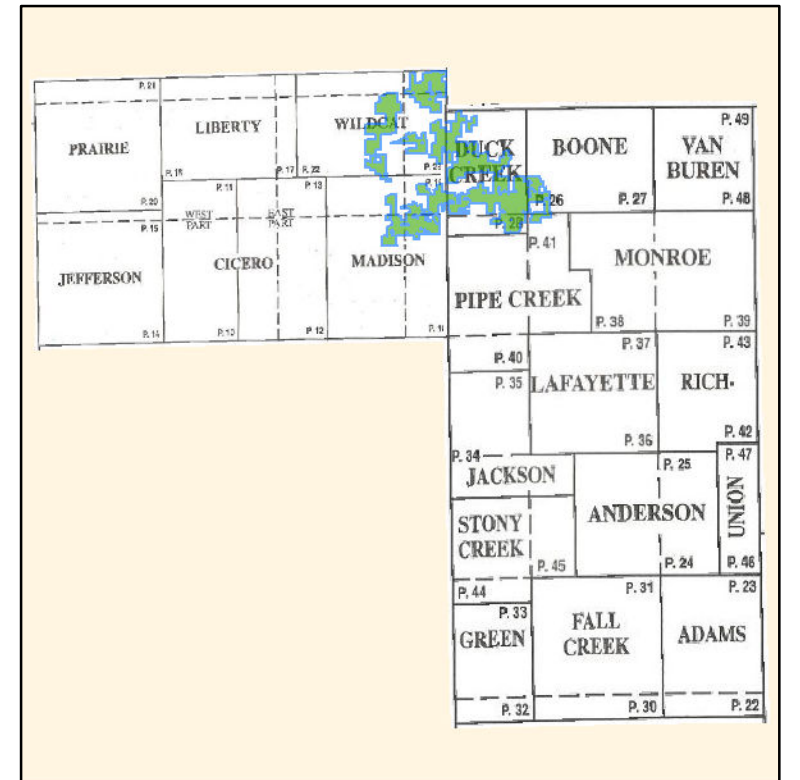
Utility / Transmission

Line Setbacks

Legend

-  Special Use Area
-  Parcels w/ Property Lines
-  Transmission Lines
-  Utility Lines
-  Utility / Transmission Setbacks - 517 Feet

Date: July 20, 2011
 Datum: NAD83 Zone 16N
 Scale: 1:46,000



e-on | Climate & Renewables